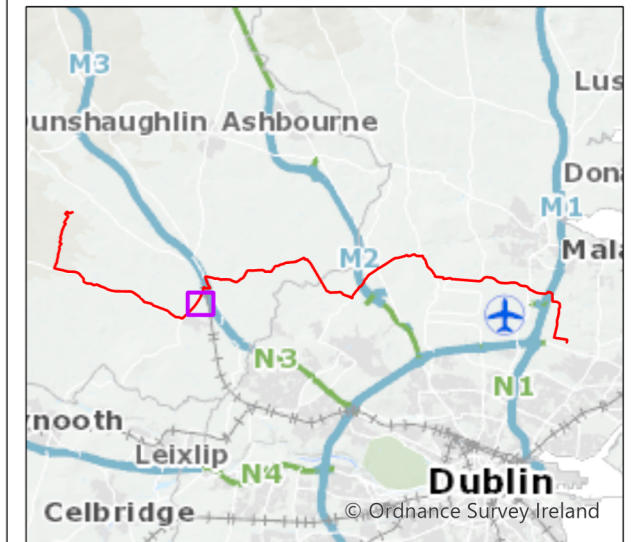
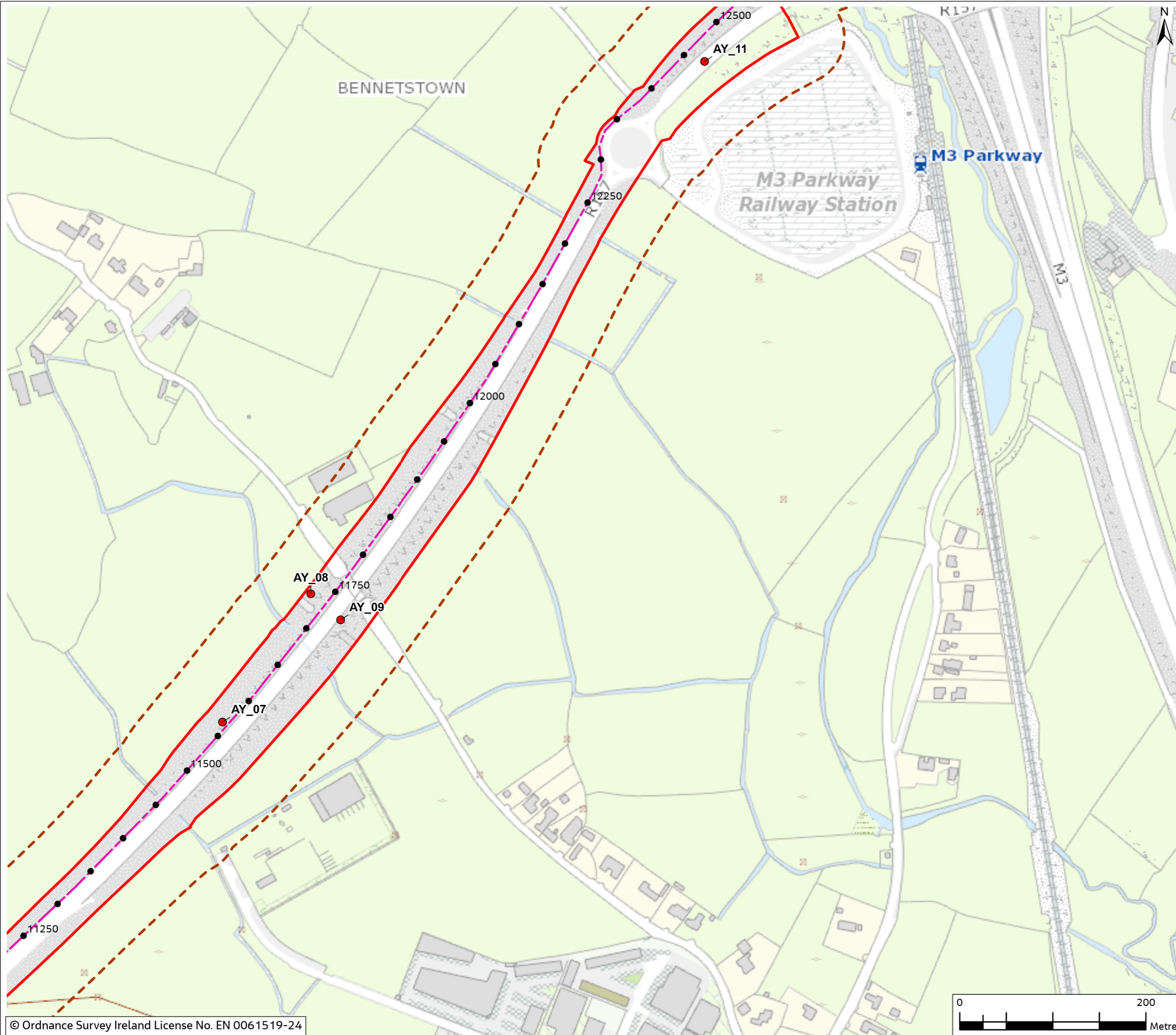


Figure 13.1

Legend

- Chainage
- ▭ Planning Application Boundary (PAB)
- - - Proposed Cable Route
- ▭ Study Area (50m Buffer)
- ▭ HDD Compound
- ▭ Temporary Construction Compound
- ▭ Substation Footprint
- Sites and Monuments Record (SMR)



0	Mar 2024	Final	BP	NF	JD	AS
Rev.	Date	Purpose of revision	Drawn	Check'd	Rev'd	Appr'd

**Jacobs**

Client



Project

East Meath - North Dublin Grid Upgrade

Drawing Title

Figure 13.1 - Locations of Recorded Archaeological Sites and Monuments (Sheet 1 of 9)

Drawing Status

Final

Scale @ A3

1:4,000

DO NOT SCALE

OSI Sheet No.

Jacobs No.

3321084J

Drawing No.

321084J-JAC-ZZ-XX-DR-G-0144

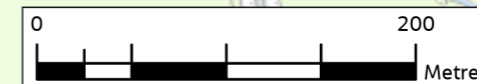
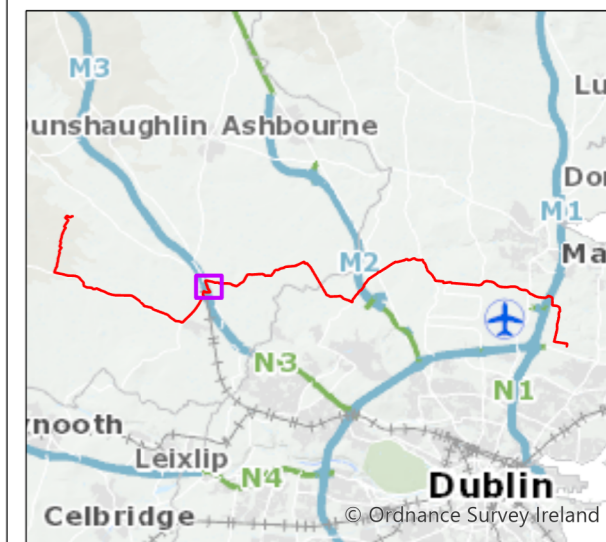
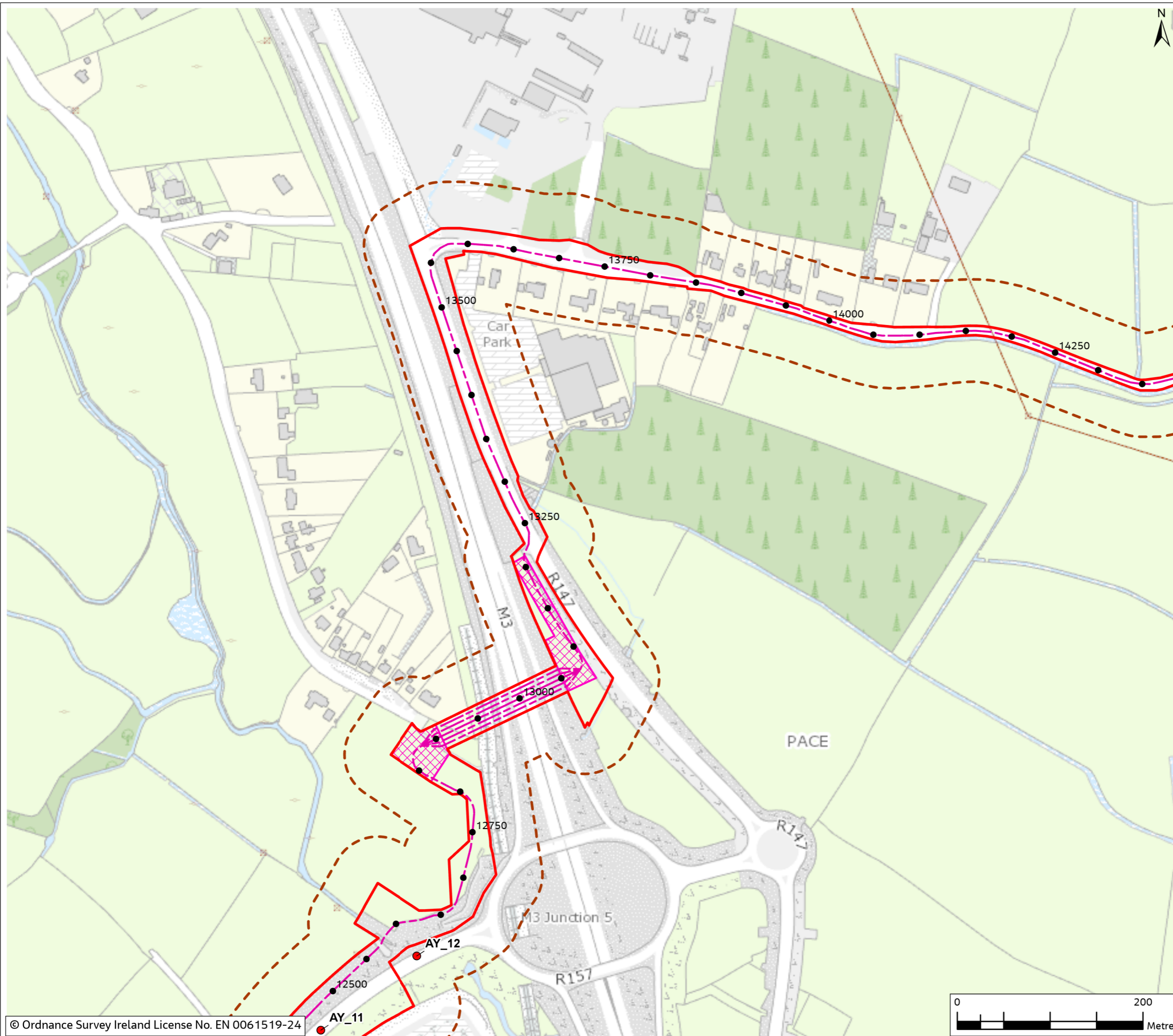


Figure 13.1

Legend

- Chainage
- ▭ Planning Application Boundary (PAB)
- - - Proposed Cable Route
- - - Study Area (50m Buffer)
- ▭ HDD Compound
- ▭ Temporary Construction Compound
- ▭ Substation Footprint
- Sites and Monuments Record (SMR)



0	Mar 2024	Final	BP	NF	JD	AS
Rev.	Date	Purpose of revision	Drawn	Check'd	Rev'd	Appr'd

**Jacobs**

Client

Project  
 East Meath - North Dublin Grid Upgrade

Drawing Title  
 Figure 13.1 - Locations of Recorded Archaeological Sites and Monuments (Sheet 2 of 9)

Drawing Status  
 Final

Scale @ A3  
 1:4,000 DO NOT SCALE

OSI Sheet No.

Jacobs No. 3321084J

Drawing No. 321084J-JAC-ZZ-XX-DR-G-0145

© Copyright 2024 Jacobs U.K. Limited. The concepts and information contained in this document are the property of Jacobs. Use or copying of this document in whole or in part without the written permission of Jacobs constitutes an infringement of copyright. Limitation: This drawing has been prepared on behalf of, and for the exclusive use of Jacobs' Client, and is subject to, and issued in accordance with, the provisions of the contract between Jacobs and the Client. Jacobs accepts no liability or responsibility whatsoever for, or in respect of, any use of, or reliance upon, this drawing by any third party.

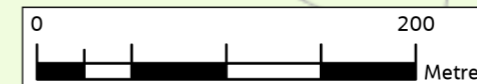
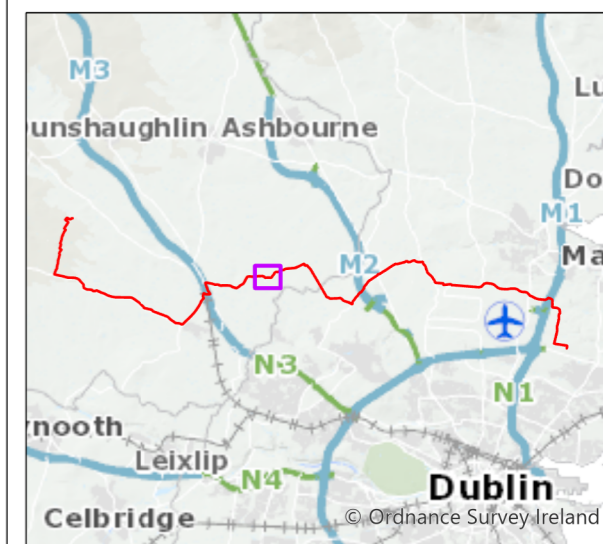


Figure 13.1

Legend

- Chainage
- ▭ Planning Application Boundary (PAB)
- - - Proposed Cable Route
- ▭ Study Area (50m Buffer)
- ▭ HDD Compound
- ▭ Temporary Construction Compound
- ▭ Substation Footprint
- Recorded Monument
- ▭ Zone of Notification



0	Mar 2024	Final	BP	NF	JD	AS
Rev.	Date	Purpose of revision	Drawn	Check'd	Rev'd	Appr'd

**Jacobs**

Client



Project

East Meath - North Dublin Grid Upgrade

Drawing Title

Figure 13.1 - Locations of Recorded Archaeological Sites and Monuments (Sheet 3 of 9)

Drawing Status

Final

Scale @ A3

1:4,000

DO NOT SCALE

OSI Sheet No.

Jacobs No.

3321084J

Drawing No.

321084J-JAC-ZZ-XX-DR-G-0146

© Copyright 2024 Jacobs U.K. Limited. The concepts and information contained in this document are the property of Jacobs. Use or copying of this document in whole or in part without the written permission of Jacobs constitutes an infringement of copyright. Limitation: This drawing has been prepared on behalf of, and for the exclusive use of Jacobs' Client, and is subject to, and issued in accordance with, the provisions of the contract between Jacobs and the Client. Jacobs accepts no liability or responsibility whatsoever for, or in respect of, any use of, or reliance upon, this drawing by any third party.

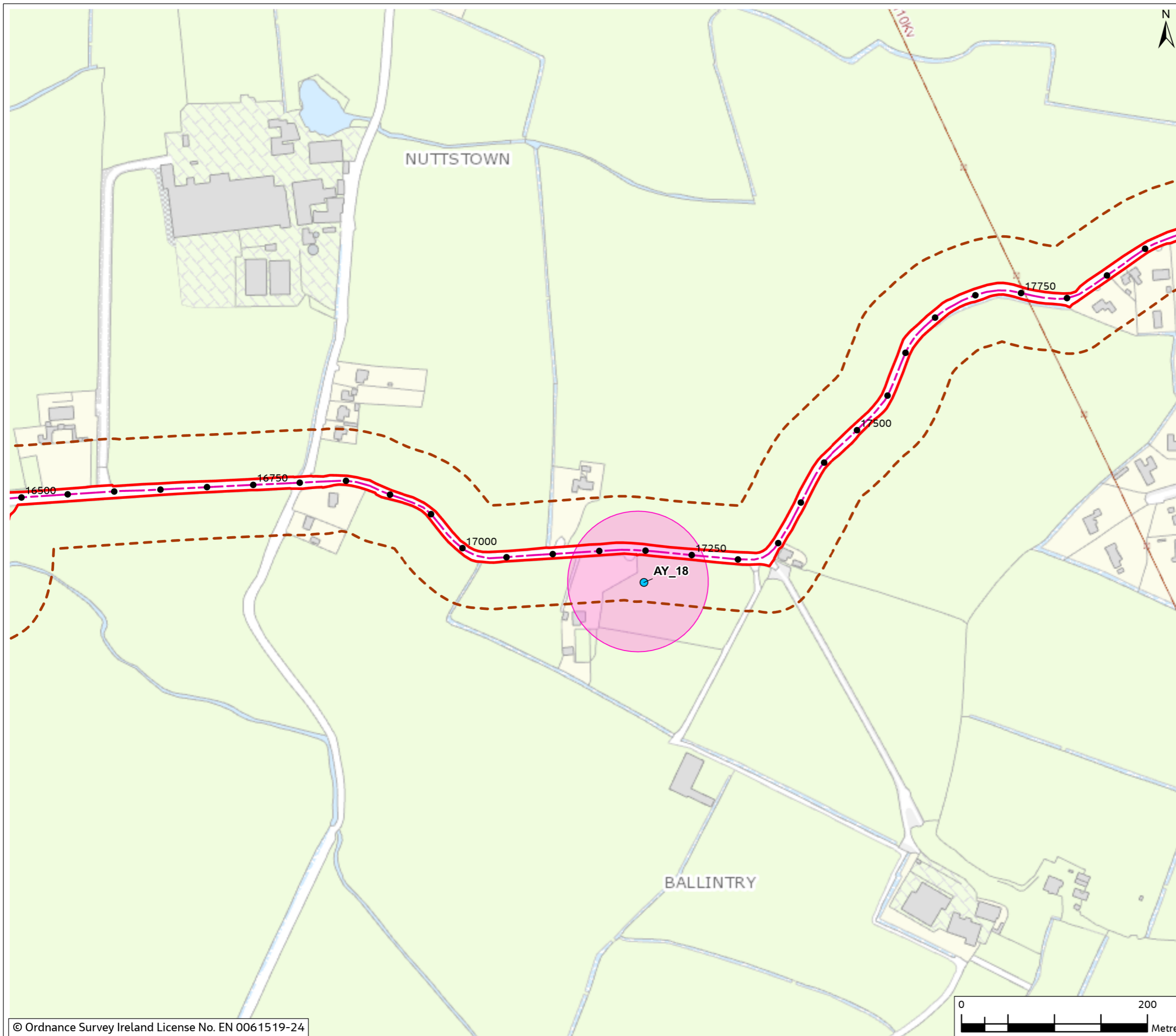
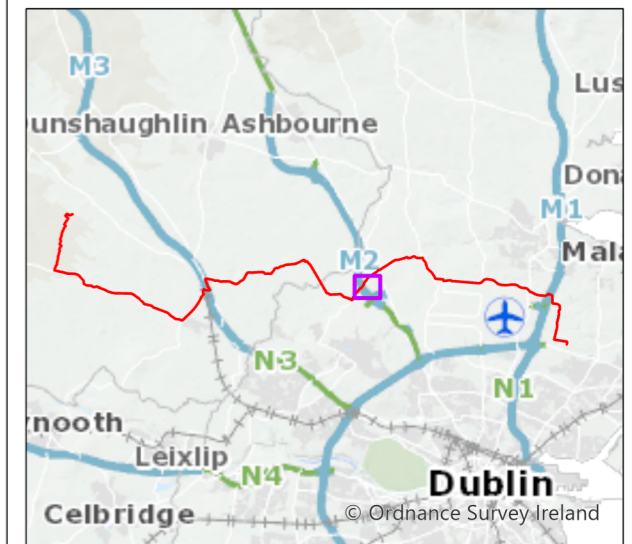


Figure 13.1

Legend

- Chainage
- ▭ Planning Application Boundary (PAB)
- - - Proposed Cable Route
- - - Study Area (50m Buffer)
- ▭ HDD Compound
- ▭ Temporary Construction Compound
- ▭ Substation Footprint
- Recorded Monument
- Sites and Monuments Record (SMR)
- ▭ Zone of Notification



0	Mar 2024	Final	BP	NF	JD	AS
Rev.	Date	Purpose of revision	Drawn	Check'd	Rev'd	Appr'd

**Jacobs**

Client



Project

East Meath - North Dublin Grid Upgrade

Drawing Title

Figure 13.1 - Locations of Recorded Archaeological Sites and Monuments (Sheet 4 of 9)

Drawing Status

Final

Scale @ A3

1:4,000

DO NOT SCALE

OSI Sheet No.

Jacobs No.

3321084J

Drawing No.

321084J-JAC-ZZ-XX-DR-G-0147

© Copyright 2024 Jacobs U.K. Limited. The concepts and information contained in this document are the property of Jacobs. Use or copying of this document in whole or in part without the written permission of Jacobs constitutes an infringement of copyright. Limitation: This drawing has been prepared on behalf of, and for the exclusive use of Jacobs' Client, and is subject to, and issued in accordance with, the provisions of the contract between Jacobs and the Client. Jacobs accepts no liability or responsibility whatsoever for, or in respect of, any use of, or reliance upon, this drawing by any third party.

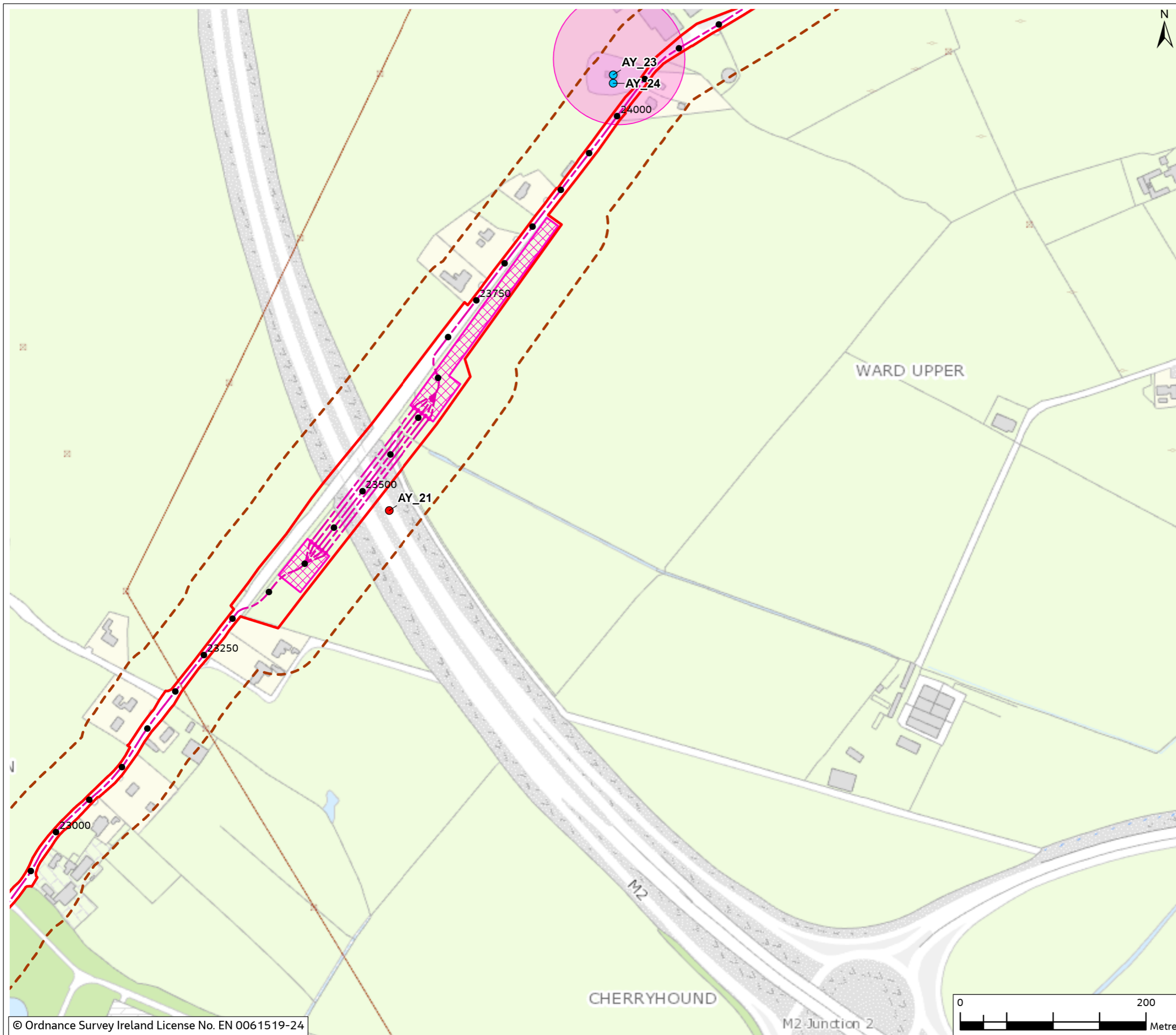
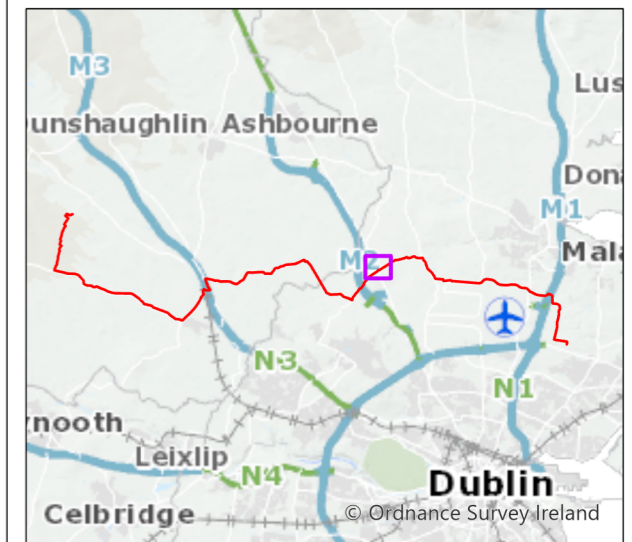
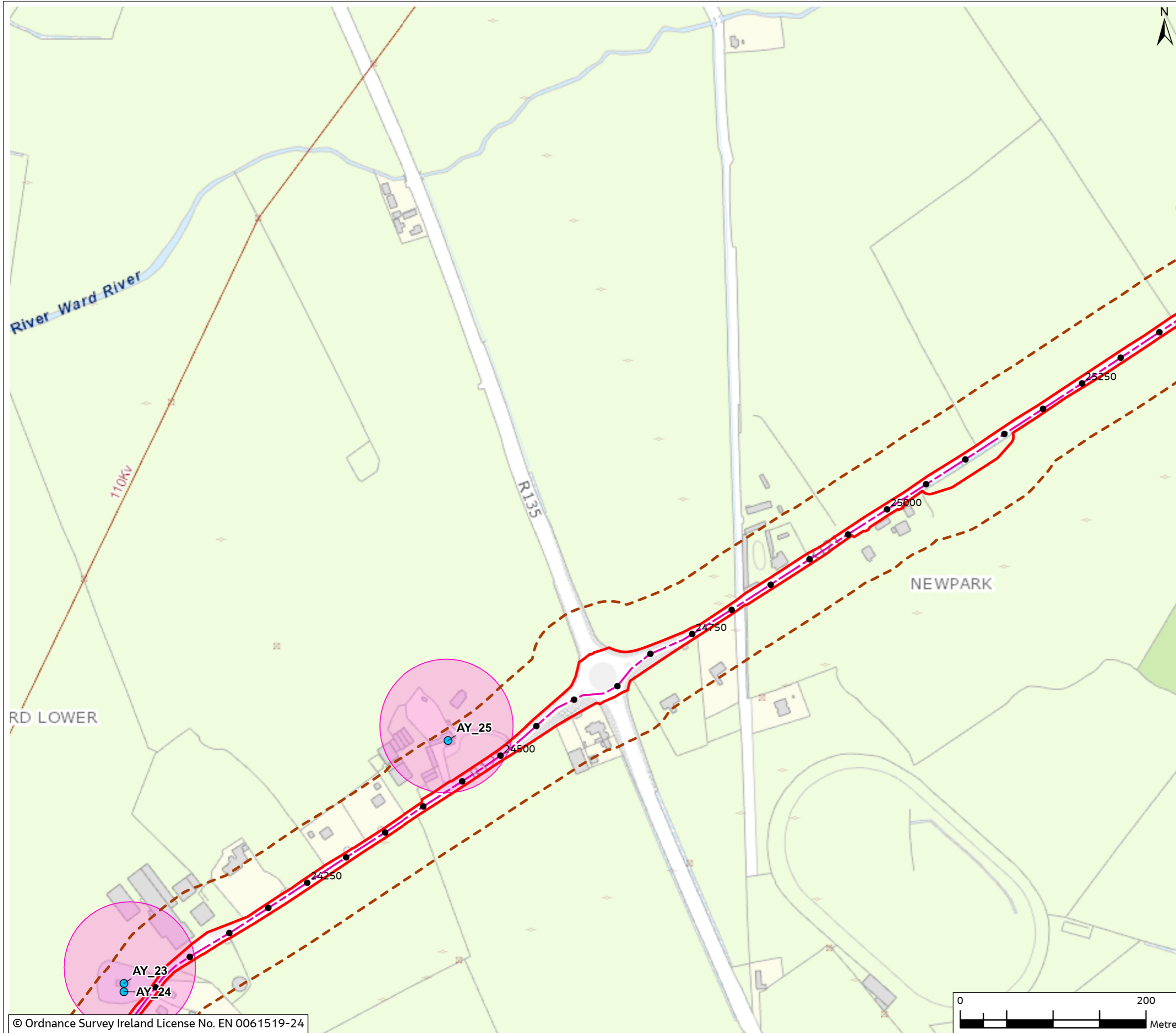


Figure 13.1

Legend

- Chainage
- ▭ Planning Application Boundary (PAB)
- - - Proposed Cable Route
- ▭ Study Area (50m Buffer)
- ▭ HDD Compound
- ▭ Temporary Construction Compound
- ▭ Substation Footprint
- Recorded Monument
- ▭ Zone of Notification



0	Mar 2024	Final	BP	NF	JD	AS
Rev.	Date	Purpose of revision	Drawn	Check'd	Rev'd	Appr'd

**Jacobs**

Client  


Project  
 East Meath - North Dublin Grid Upgrade

Drawing Title  
 Figure 13.1 - Locations of Recorded Archaeological Sites and Monuments (Sheet 5 of 9)

Drawing Status  
 Final

Scale @ A3  
 1:4,000 DO NOT SCALE

OSI Sheet No.

Jacobs No.  
 3321084J

Drawing No.  
 321084J-JAC-ZZ-XX-DR-G-0148

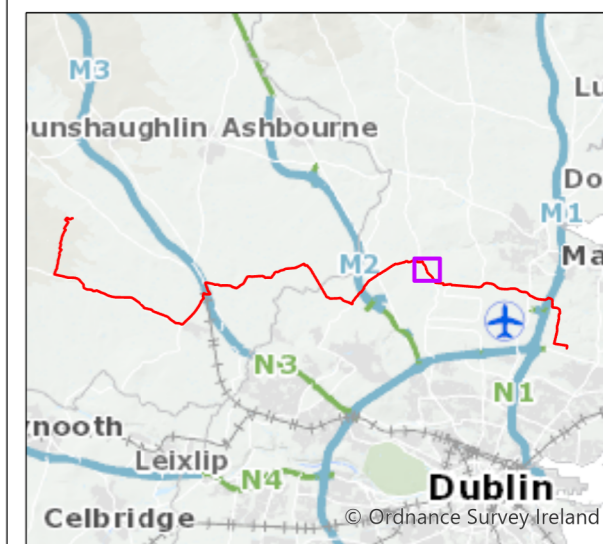
© Copyright 2024 Jacobs U.K. Limited. The concepts and information contained in this document are the property of Jacobs. Use or copying of this document in whole or in part without the written permission of Jacobs constitutes an infringement of copyright. Limitation: This drawing has been prepared on behalf of, and for the exclusive use of Jacobs' Client, and is subject to, and issued in accordance with, the provisions of the contract between Jacobs and the Client. Jacobs accepts no liability or responsibility whatsoever for, or in respect of, any use of, or reliance upon, this drawing by any third party.



Figure 13.1

Legend

- Chainage
- ▭ Planning Application Boundary (PAB)
- - - Proposed Cable Route
- - - Study Area (50m Buffer)
- ▭ HDD Compound
- ▭ Temporary Construction Compound
- ▭ Substation Footprint
- Recorded Monument
- ▭ Zone of Notification



0	Mar 2024	Final	BP	NF	JD	AS
Rev.	Date	Purpose of revision	Drawn	Check'd	Rev'd	Appr'd

**Jacobs**

Client



Project

East Meath - North Dublin Grid Upgrade

Drawing Title

Figure 13.1 - Locations of Recorded Archaeological Sites and Monuments (Sheet 6 of 9)

Drawing Status

Final

Scale @ A3

1:4,000

DO NOT SCALE

OSI Sheet No.

Jacobs No.

3321084AJ

Drawing No.

321084AJ-JAC-ZZ-XX-DR-G-0150

© Copyright 2024 Jacobs U.K. Limited. The concepts and information contained in this document are the property of Jacobs. Use or copying of this document in whole or in part without the written permission of Jacobs constitutes an infringement of copyright. Limitation: This drawing has been prepared on behalf of, and for the exclusive use of Jacobs' Client, and is subject to, and issued in accordance with, the provisions of the contract between Jacobs and the Client. Jacobs accepts no liability or responsibility whatsoever for, or in respect of, any use of, or reliance upon, this drawing by any third party.

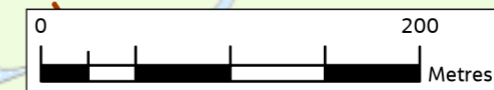
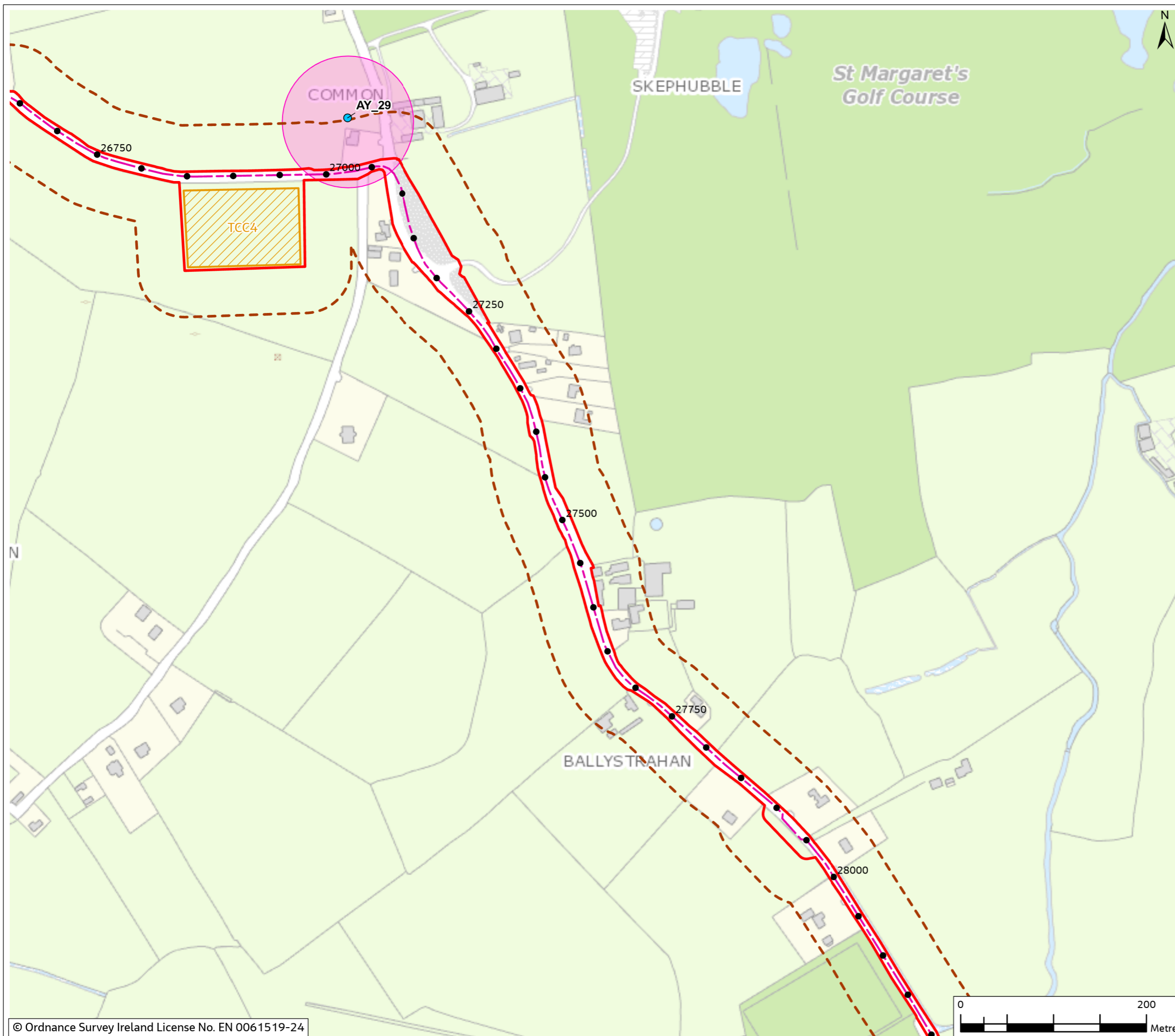
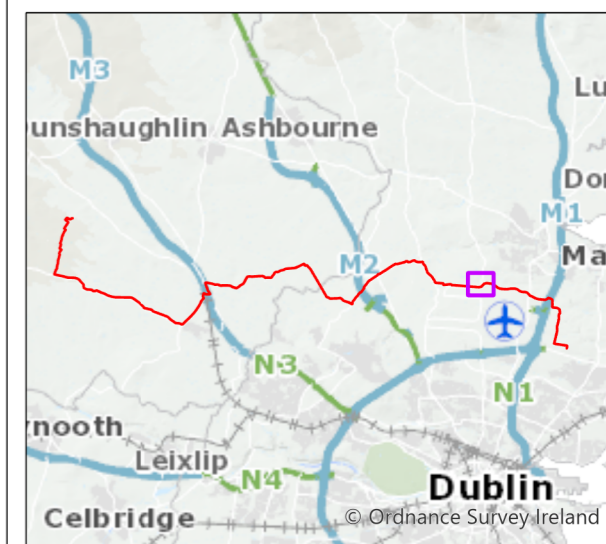


Figure 13.1

**Legend**

- Chainage
- ▭ Planning Application Boundary (PAB)
- - - Proposed Cable Route
- ▭ Study Area (50m Buffer)
- ▭ HDD Compound
- ▭ Temporary Construction Compound
- ▭ Substation Footprint
- Recorded Monument
- ▭ Zone of Notification



0	Mar 2024	Final	BP	NF	JD	AS
Rev.	Date	Purpose of revision	Drawn	Check'd	Rev'd	Appr'd

**Jacobs**



Client  
**East Meath - North Dublin Grid Upgrade**

Drawing Title  
**Figure 13.1 - Locations of Recorded Archaeological Sites and Monuments (Sheet 7 of 9)**

Drawing Status  
Final

Scale @ A3  
1:4,000 DO NOT SCALE

OSI Sheet No.

Jacobs No. 3321084J

Drawing No. 321084J-JAC-ZZ-XX-DR-G-0151

© Copyright 2024 Jacobs U.K. Limited. The concepts and information contained in this document are the property of Jacobs. Use or copying of this document in whole or in part without the written permission of Jacobs constitutes an infringement of copyright. Limitation: This drawing has been prepared on behalf of, and for the exclusive use of Jacobs' Client, and is subject to, and issued in accordance with, the provisions of the contract between Jacobs and the Client. Jacobs accepts no liability or responsibility whatsoever for, or in respect of, any use of, or reliance upon, this drawing by any third party.

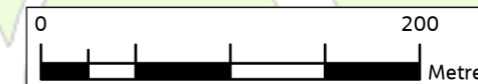
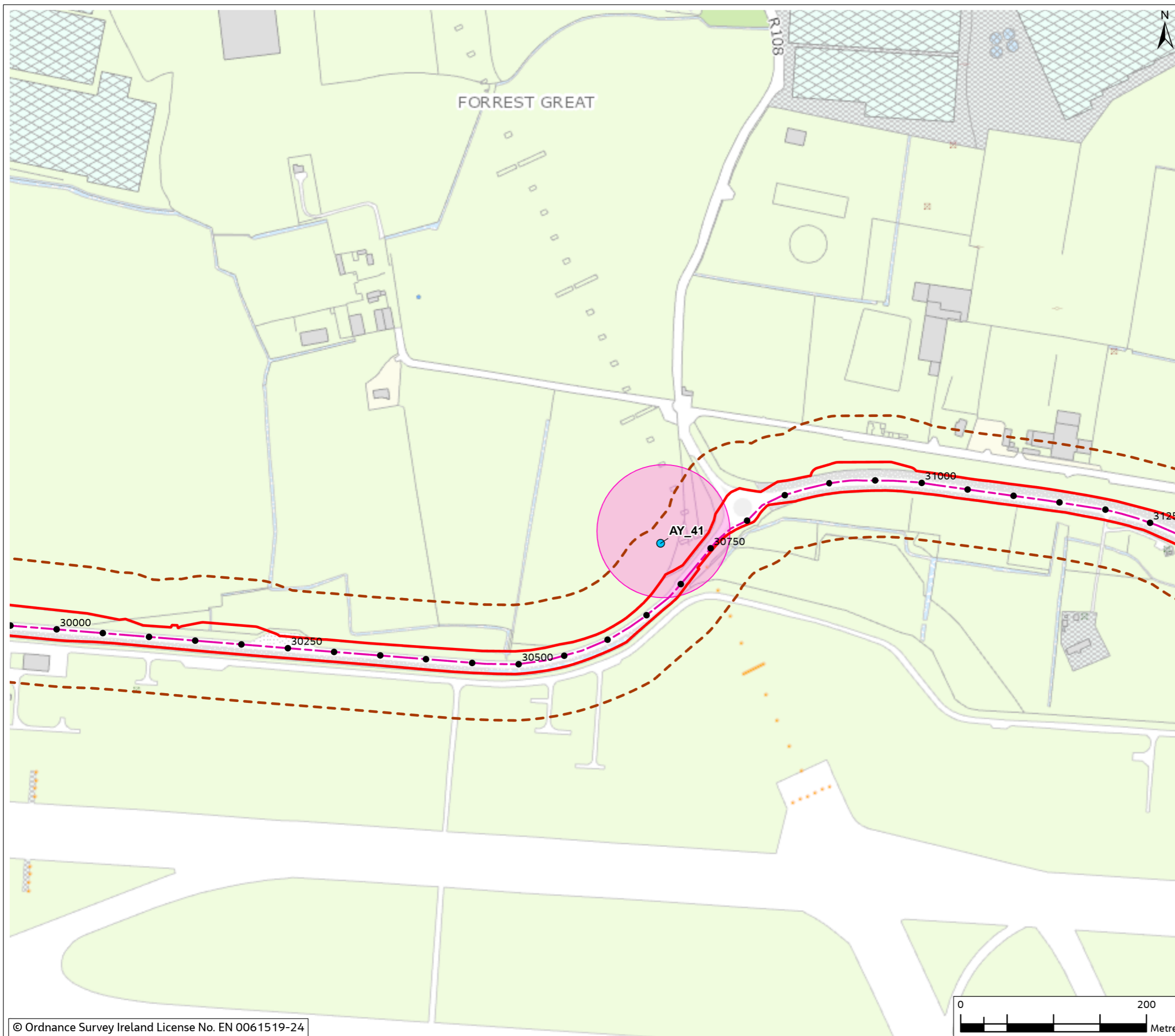
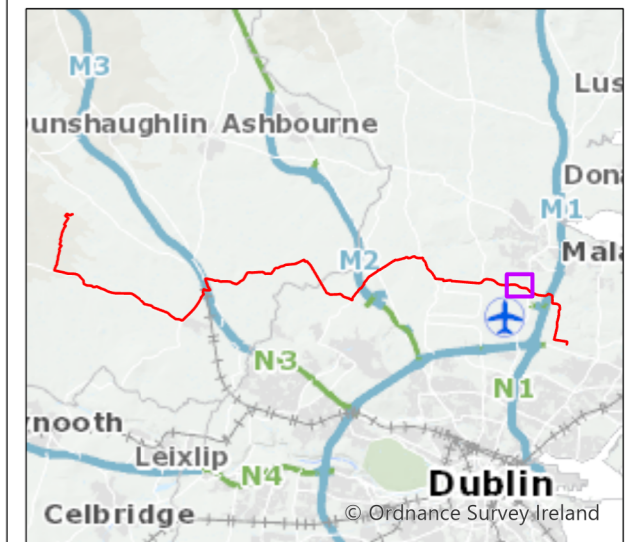


Figure 13.1

Legend

- Chainage
- ▭ Planning Application Boundary (PAB)
- - - Proposed Cable Route
- ▭ Study Area (50m Buffer)
- ▭ HDD Compound
- ▭ Temporary Construction Compound
- ▭ Substation Footprint
- Recorded Monument
- ▭ Zone of Notification



0	Mar 2024	Final	BP	NF	JD	AS
Rev.	Date	Purpose of revision	Drawn	Check'd	Rev'd	Appr'd

**Jacobs**



Client  
Project  
**East Meath - North Dublin Grid Upgrade**

Drawing Title  
**Figure 13.1 - Locations of Recorded Archaeological Sites and Monuments (Sheet 8 of 9)**

Drawing Status  
Final

Scale @ A3  
1:4,000 DO NOT SCALE

OSI Sheet No.  
Jacobs No. 8321084AJ

Drawing No.  
321084AJ-JAC-ZZ-XX-DR-G-0152

© Copyright 2024 Jacobs U.K. Limited. The concepts and information contained in this document are the property of Jacobs. Use or copying of this document in whole or in part without the written permission of Jacobs constitutes an infringement of copyright. Limitation: This drawing has been prepared on behalf of, and for the exclusive use of Jacobs' Client, and is subject to, and issued in accordance with, the provisions of the contract between Jacobs and the Client. Jacobs accepts no liability or responsibility whatsoever for, or in respect of, any use of, or reliance upon, this drawing by any third party.

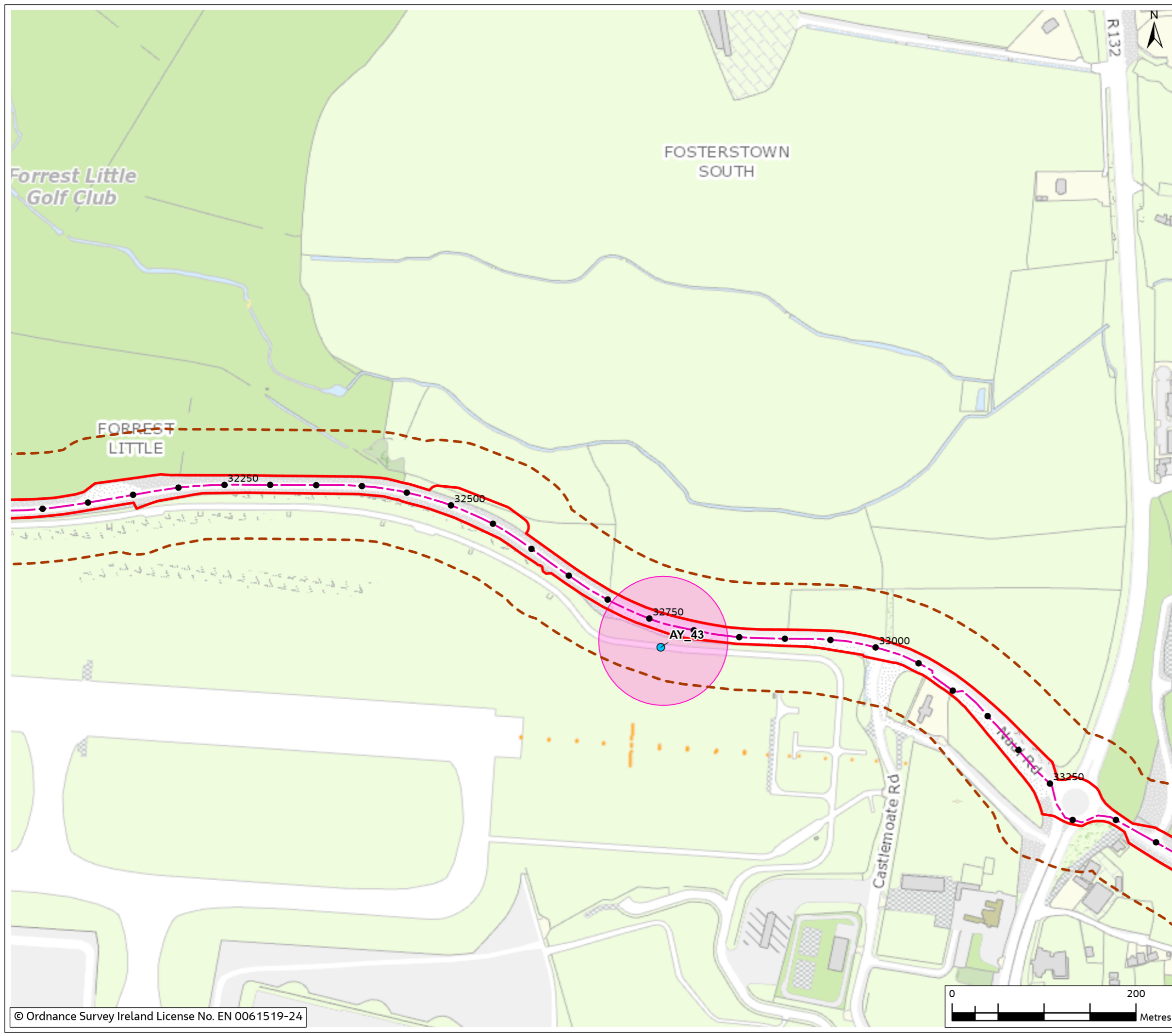
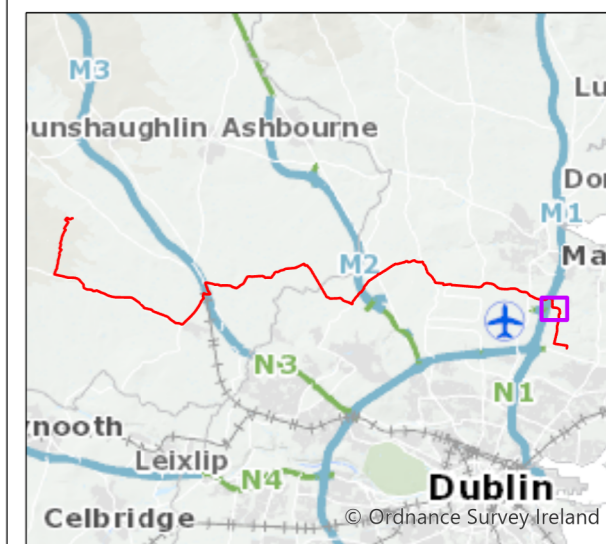




Figure 13.1

Legend

- Chainage
- ▭ Planning Application Boundary (PAB)
- - - Proposed Cable Route
- - - Study Area (50m Buffer)
- ▨ HDD Compound
- ▨ Temporary Construction Compound
- ▭ Substation Footprint
- Recorded Monument
- Zone of Notification



0	Mar 2024	Final	BP	NF	JD	AS
Rev.	Date	Purpose of revision	Drawn	Check'd	Rev'd	Appr'd

**Jacobs**

Client



Project

East Meath - North Dublin Grid Upgrade

Drawing Title

Figure 13.1 - Locations of Recorded Archaeological Sites and Monuments (Sheet 9 of 9)

Drawing Status

Final

Scale @ A3

1:4,000

DO NOT SCALE

OSI Sheet No.

Jacobs No.

3321084J

Drawing No.

321084J-JAC-ZZ-XX-DR-G-0153

© Copyright 2024 Jacobs U.K. Limited. The concepts and information contained in this document are the property of Jacobs. Use or copying of this document in whole or in part without the written permission of Jacobs constitutes an infringement of copyright. Limitation: This drawing has been prepared on behalf of, and for the exclusive use of Jacobs' Client, and is subject to, and issued in accordance with, the provisions of the contract between Jacobs and the Client. Jacobs accepts no liability or responsibility whatsoever for, or in respect of, any use of, or reliance upon, this drawing by any third party.

